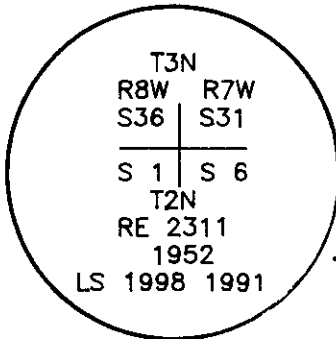


TILLAMOOK COUNTY SURVEYORS OFFICE
COURT HOUSE, TILLAMOOK OREGON 97141

TOWNSHIP CORNER COMMON TO TOWNSHIPS
2 & 3 NORTH, RANGES 7 & 8 WEST, W.M.



I found a 1 1/2" iron pipe with a 3" O. S. B. F. Bronze Cap, (see T.C.S. Rewitness Book 2 at Page 148). I encased the found iron pipe in a 10" concrete cylinder.

History of found monument

I found this monument to be as described in Tillamook County Surveyors Rewitness Book 7 at page 70 and the references found and/or set at that time to now be as follows:

(G.L.O.) 20" hemlock N.70°E. 31 lks., reported by Book 7 Page 70 as a 20" X 4' high badly rotted stub no scribe marks; (No change at this time).

(G.L.O.) 20" hemlock S.42°E. 62 lks., reported by Book 7 Page 70 as a 24" X 6' high badly stump no scribe marks visible; (No change at this time).

(G.L.O.) 20" hemlock S.40°W. 41 lks., reported by Book 7 Page 70 as a 29" badly rotted uproot no scribe marks; (now gone).

(G.L.O.) 24" hemlock N.22°W. 11 lks., reported by Book 7 Page 70 as missing; (Now gone).

(Book 2 Page 148) 7" hemlock S.39°E. 33.9', reported by Book 7 Page 70 as now 24", face closed; (No change at this time).

(Book 2 Page 148) 36" hemlock N.70°W. 62.8', reported by Book 7 Page 70 as a 36" badly rotted stump with portions of scribes visible; (No change at this time).

(Book 2 Page 148) 66" fir stump N.65°E. 3.5', reported by Book 7 Page 70 as portions of scribes visible; (No change at this time).

(Book 7 Page 70) 15" fir S.43 1/2°W. 19.4' to face; scribed T2NR8WS1BT, (Found, at position, now 16" fir with scribing visible on partially healed face).

(Book 7 Page 70) 11" fir N.66°W. 34.7' to face; scribed T3NR8WS36BT, (Found, at position, now 17" fir with scribing visible on partially healed face).

New Accessory

*72" light hat section post North 1.5'.

*indicates Tillamook County Surveyors yellow metal location poster attached.

Surveys and Rewitnesses of record


Rewitness Book 2 Page 148	4-23-52	Louis W. Amort	PE 2311
Rewitness Book 7 Page 70	5-28-91	Anthony J. Klosterman	LS 1998
T. C. S. Map B-140	undated	Robert H. Walker	LS 150

Monument Location

This monument is located ± 500 feet North of Cook Creek logging road, ± 800 feet West of the junction of Buck Mountain Logging Road and Cook Creek Logging Road, on the South slope of a ridge ± 75' North of the toe.

In the presence of Dennis Wood and Al Dvorak

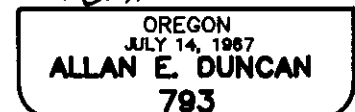
May 22, 1996



Title:



Allan E. Duncan, C.S.



EXPIRES 12-31-97